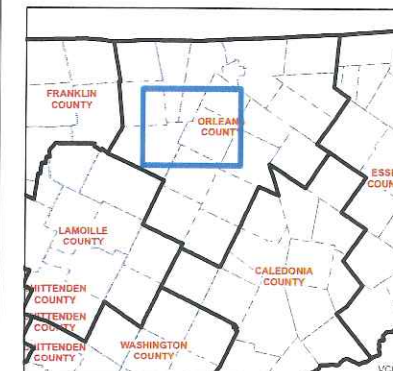


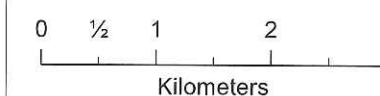

Kidder Hill Community Wind

Five Mile Reference Map



Legend

- Turbine Locations
- Option 1 Interconnection Route
- Option 2 Interconnection Route
- Point of Interconnection
- 34.5 kV
- 46 kV
- 115 kV
- Town Boundary



Data Source: USGS Basemap and other publicly available data from the Vermont Center for Geographic Information website. Site design information proprietary of Kidder Hill Community Wind.

Prepared for:
Kidder Hill
Community Wind, LLC

20161220ms

